














Legend

-  City Boundary
-  Subject Parcel
-  C2
-  PF
-  PO
-  SF-12
-  SF-15
-  SF-6
-  SF-9
-  SF-2
-  MF-3/PUD
-  MF-4
-  MF-5

